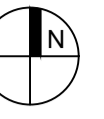




**GENERAL NOTES**

O.S MAP REF: 3391-05  
 REPRODUCED UNDER 2022 LICENCE NO.  
 CYAL 50250518  
 COPYRIGHT ORDNANCE SURVEY IRELAND



THIS DRAWING TO BE READ IN CONJUNCTION WITH ARCHITECT'S DRAWINGS, CONSULTANT ENGINEER'S DRAWINGS AND SPECIFICATIONS, AND LANDSCAPE ARCHITECT'S DRAWINGS AND SPECIFICATIONS.

FOR SITE LEVELS AND FINISHED FLOOR LEVELS REFER TO CONSULTING ENGINEERS DRAWINGS  
 FOR PRIVATE OPEN SPACE (REAR GARDENS) SIZES AND DETAILED INFORMATION ON SPACE PROVISIONS WITHIN HOUSES REFER TO MCCROSSAN O'ROURKE MANNING ARCHITECTS DESIGN STATEMENT DOCUMENT

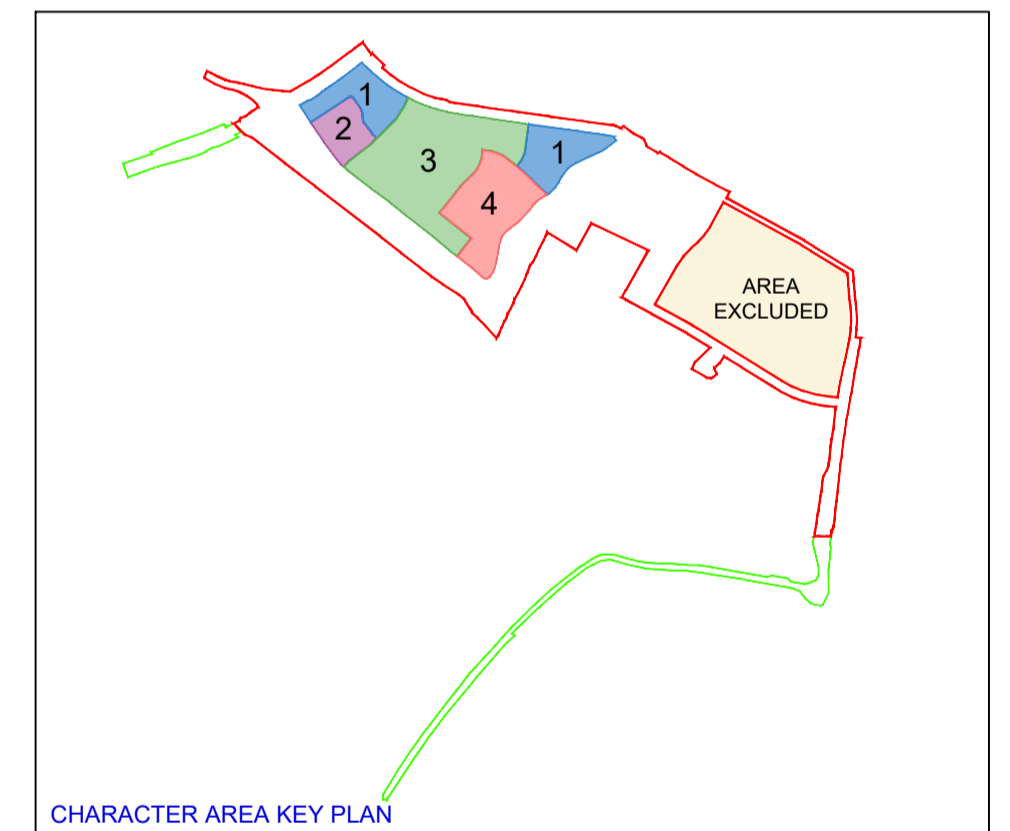
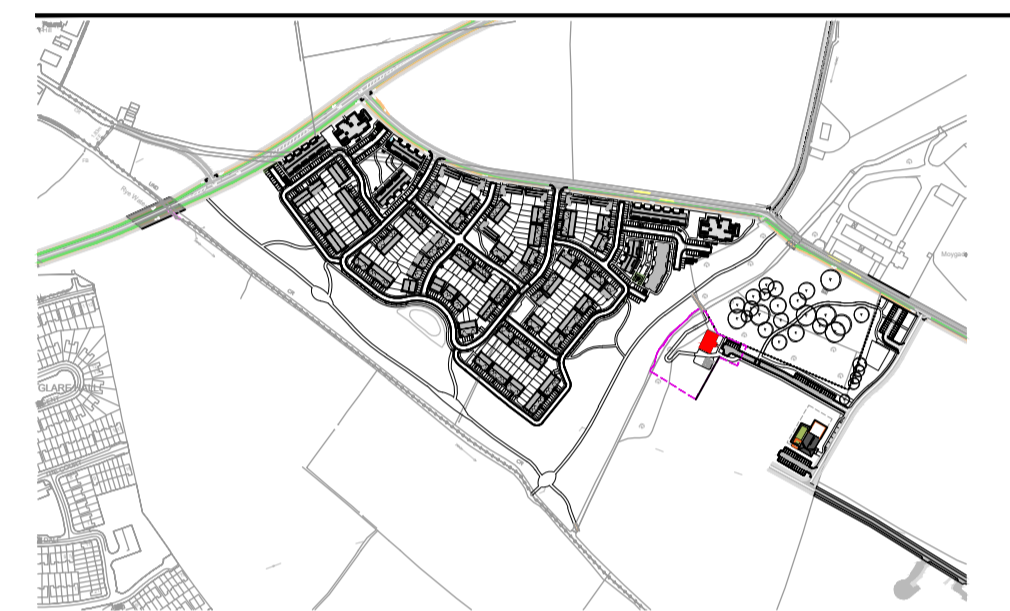
**LEGEND**

- SITE BOUNDARY OF PLANNING APPLICATION
- - - - - OUTLINE OF SCOUT DEN SITE

**SCHEDULE OF AREAS**

SITE AREA OF PLANNING APPLICATION: 175,954sqm / 17.95 Ha  
 SITE AREA SCOUT LANDS: 4,745sqm / 0.48 Ha

**KEY PLAN**



**NOTES:**

DO NOT SCALE FROM DRAWINGS. WORK TO FIGURED DIMENSIONS ONLY. ARCHITECT TO BE NOTIFIED OF ALL DISCREPANCIES.

REVISIONS		
DATE	DESCRIPTION	No.

 <small>MCCROSSAN O'ROURKE MANNING ARCHITECTS</small>	PROJECT TITLE:	Moygaddy, Maynooth, Co. Meath	DATE:	Aug '22	DRAWN BY:	JC
	DRAWING TITLE:	Moygaddy Castle	SCALE:	1:200 @A1	REVISION:	-
		Site Layout Plan - Scout Den	JOB NO.:	21006	DRAWING NO.:	PL121
		<small>1 Quinlan Street, Dublin 8, Ireland. D08 A407 Tel: 01-4788700 Fax: 01-4788711 E-Mail: arch@mccorm.com</small>				